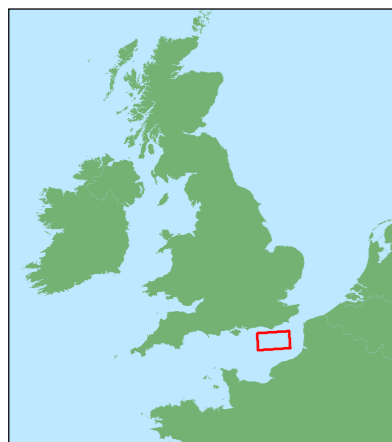


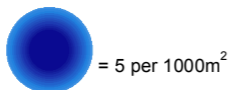
Location Plan



Legend

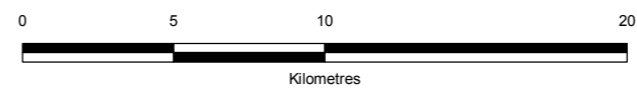
- Reference Areas
- Tidal Extents
- Area 461
- Area 464-2 & 458
- Area 473 East
- Area 473 West
- Area 474 Central
- Area 474 East
- Area 474 West
- Area 475
- Area 477 North
- Area 477 South
- Area 478

Abundance of *Scylliorhinus canicula*



No *Scylliorhinus canicula* Present

Scale



Notes

Coordinate System WGS 1984 UTM Zone 31N

Client



Consultant



Project Title

EEC Regional Monitoring 2006

Drawing Title

Abundance per 1000m² of *Scylliorhinus canicula* from 4m Beam Trawl Survey

Job No.
J/1/03/0991

Date Issued
26/03/07

Figure No. 45

Sheet Size
A3

Scale
1:250,000

Drawn by
HXC

Checked by
NST

Rev No.
1