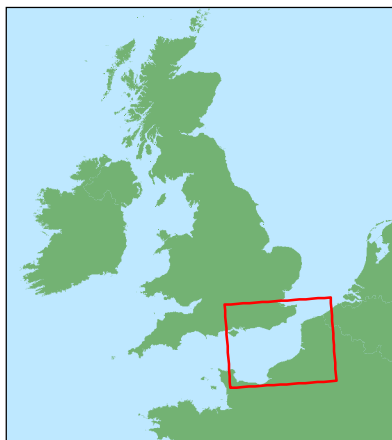



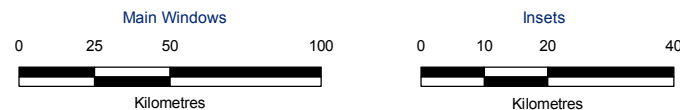
Location Plan



Legend



Scale



Notes

Coordinate System WGS 1984 UTM Zone 31N  
 Depths All depths are in metres below Chart Datum

Client



Consultant



**Project Title** EEC Regional Baseline Monitoring

**Drawing Title** Mean Number of Herring Larvae (9-10mm) across the Eastern English Channel. INSETS: Relationship to EEC Dredging Licence Areas

**Job No.** J/1/03/0923  
**Date Issued** 20/12/06

**Figure No.** 44

**Sheet Size** A3  
**Scale** 1:2,500,000 Main Inset 1:1,200,000

**Drawn by** HXC  
**Checked by** SAL  
**Rev No.** 1